



Safety Planning Made Simple— Integrated, Up-to-Date, and Ready to Respond

Safety Blueprint®



CENTEGIX Safety Blueprint® innovates incident response by utilizing dynamic mapping that exceeds state mapping requirements to drive better outcomes when EVERY. SECOND. MATTERS®. By providing a single source of truth, Safety Blueprint ensures seamless integration with emergency services, empowering first responders with access to the latest, most accurate site information for a faster and more effective response. Intelligent response mapping simplifies safety management by allowing IT, Facilities, and Security teams to easily define map layers in real time, transforming complex facility data into a powerful tool for total situational awareness.




Better Maps. Better Outcomes. Faster Response.

Safety Blueprint ensures your safety data is always current, providing the pinpoint accuracy needed to direct help to the scene for better outcomes. This real-time visibility allows you to instantly locate critical equipment like AEDs during an emergency to ensure a faster response. This dynamic approach simplifies your safety strategy while offering the secondary advantage of integrated asset management.

Bridging the Gap with Responders Through Real-Time Site Intelligence

An emergency response often relies on critical safety assets. Knowing precisely where assets are located, that they've been properly maintained, and are fully functional, is vital to managing through the crisis. Safety Blueprint eliminates your reliance on disparate spreadsheets and questionable version control.

Be Aligned & Prepared With CENTEGIX Safety Blueprint®

-  **Safety and Facilities** have a comprehensive view of their resources, like utility shutoff locations, campus security resources, IT resources, evacuation points, and other user-defined information. Designated safety and facility users can add or update safety information as the facility's structures and assets evolve.
-  Beyond identifying key safety and security infrastructure with icons and labels, **Emergency Planners** can update room names and numbers and clearly mark evacuation routes, reunification staging areas, and shelter-in-place locations.
-  **First Responders** have immediate access to relevant campus information, allowing for faster and more effective responses.





Precise Asset & Alert Location for Responders

- Safety and security map layer provided at no additional cost with CENTEGIX CrisisAlert™ and CENTEGIX Safety Platform®
- CENTEGIX CrisisAlert™ locating assets included on the safety layer



Active Directory/Single Sign-On Integration

- Map utilized by multiple applications, including Visitor Management, Safety Planning, and Incident Response, aligning all stakeholders with the most current information



Single Map Source for All Applications

- Assign access to maps and editable layers based on user logins
- Use assigned roles to authorize/deauthorize access to maps by external groups like local governments and software companies



Multiple Layers Built on Map Foundation

- Safety, Security, IT, and Facilities can switch between custom map layers to display only the assets relevant to their role
- Add, move, change assets as needed
- Changes to the core architectural map roll forward and are reflected on each layer

